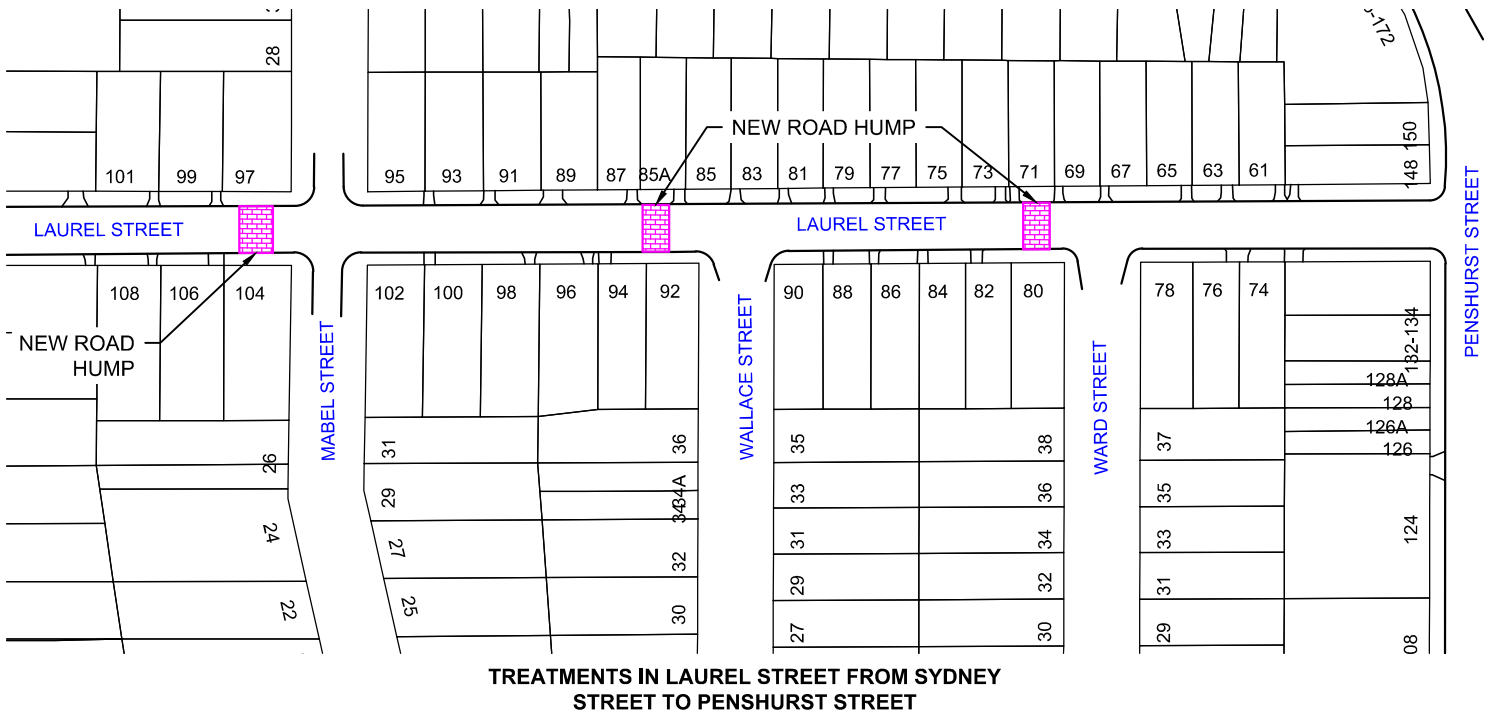
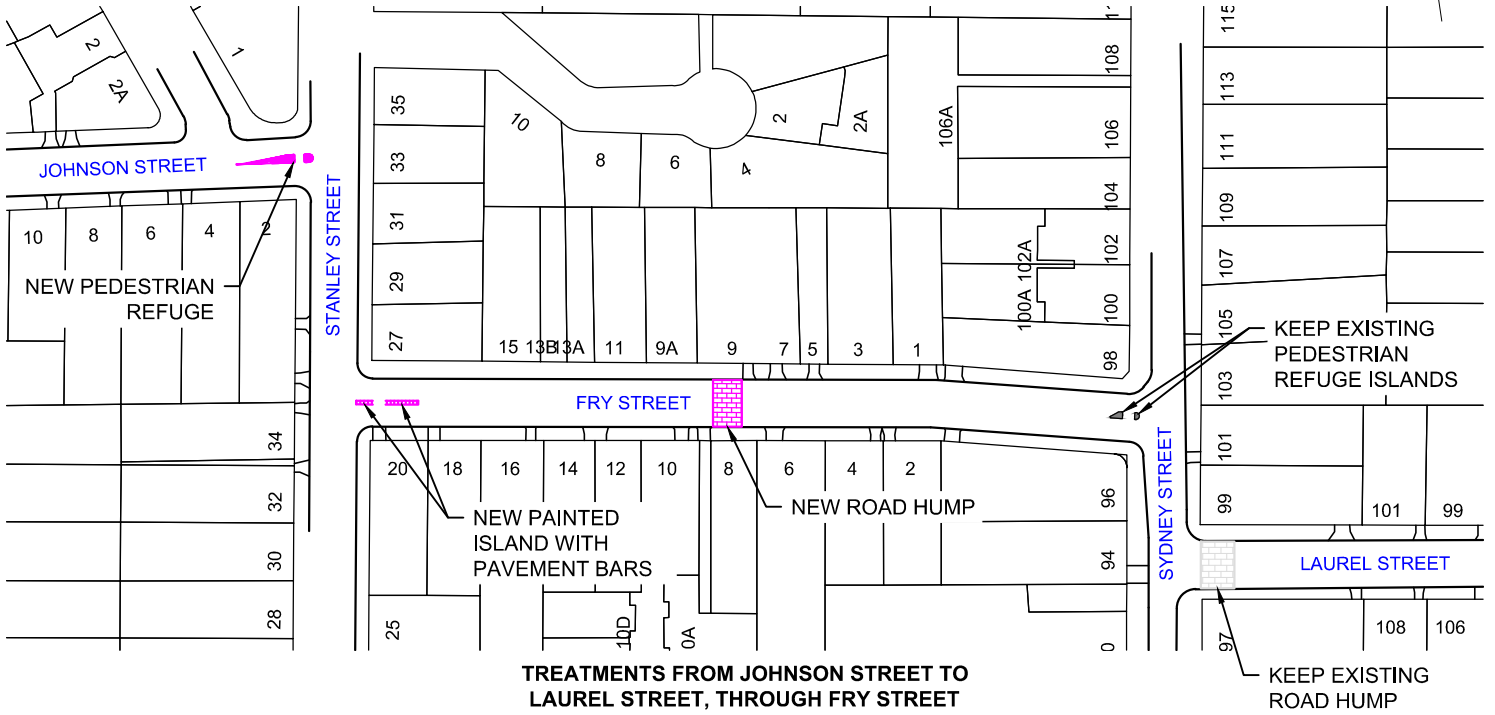


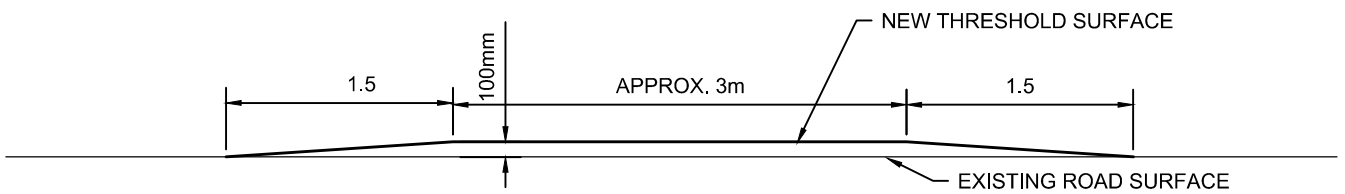
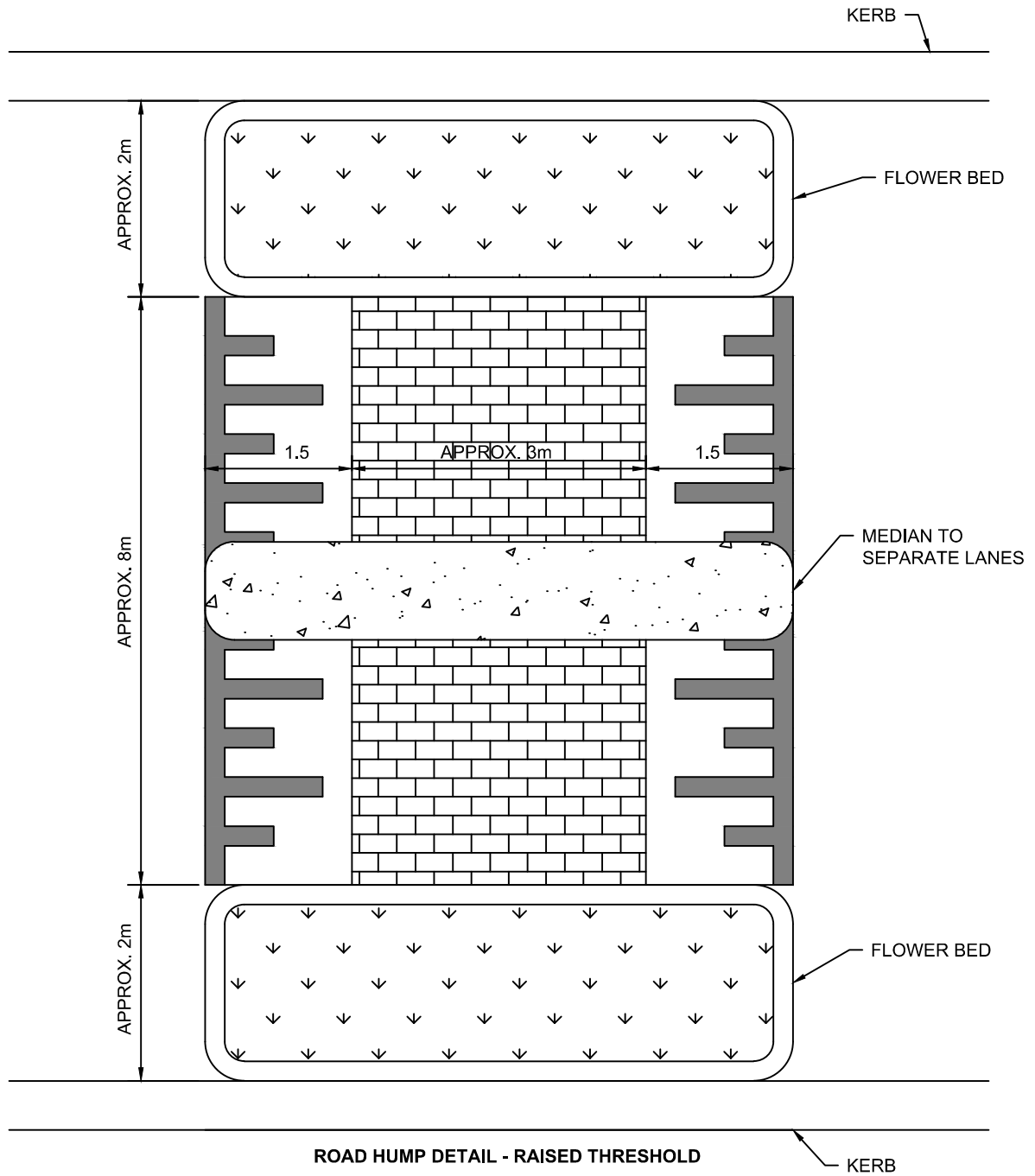
PROPOSED LOCAL AREA TRAFFIC MANAGEMENT JOHNSON ST, FRY ST & LAUREL ST



NOTES:

1. THE LOCATIONS AND TYPES OF TREATMENT ARE CONCEPT ONLY AND ARE SUBJECT TO CHANGE
2. PLEASE SEE THE ROAD HUMP DETAIL SHEET FOR PROFILE AND DIMENSIONS

ROAD HUMP DETAIL



ROAD HUMP PROFILE - RAISED THRESHOLD