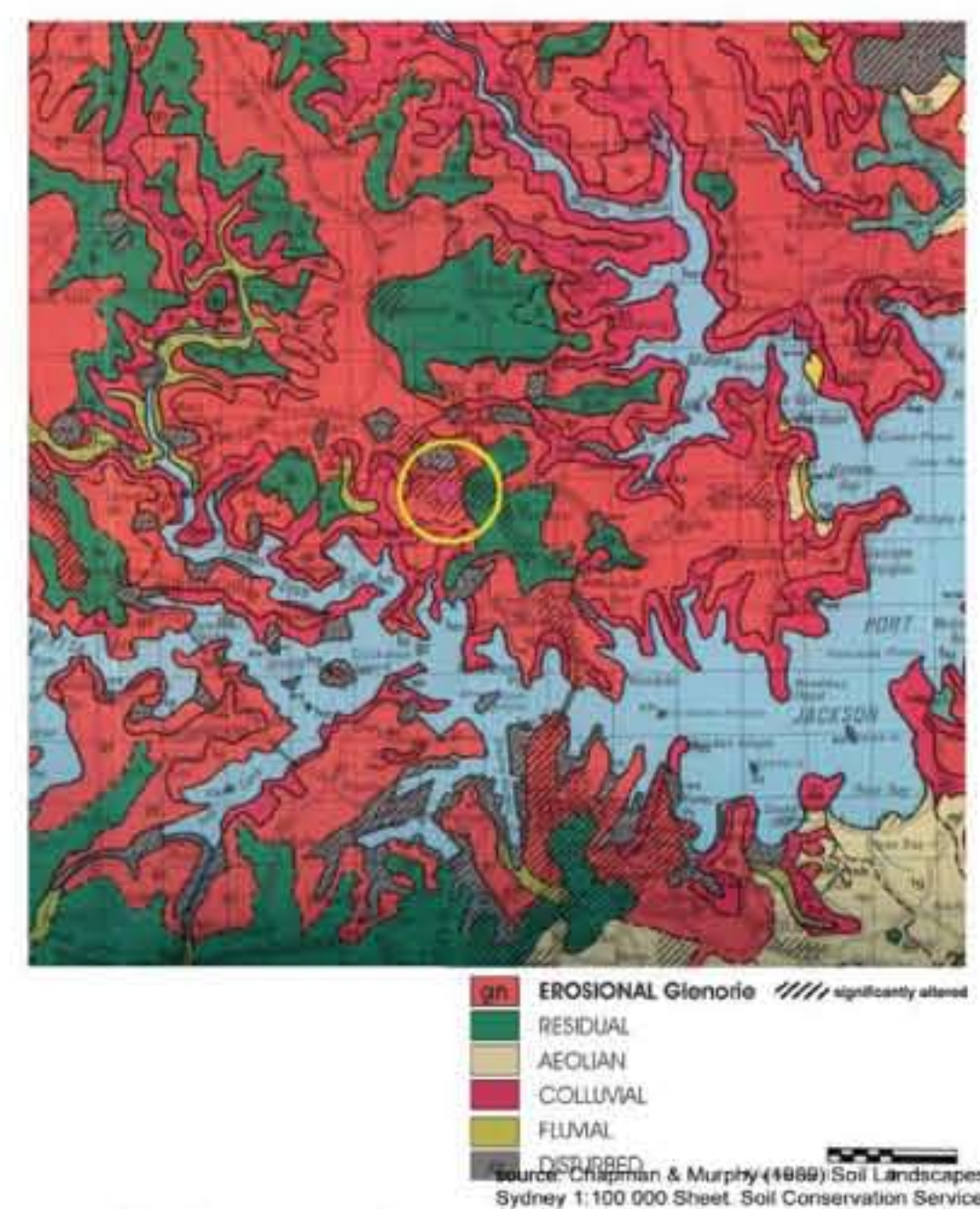
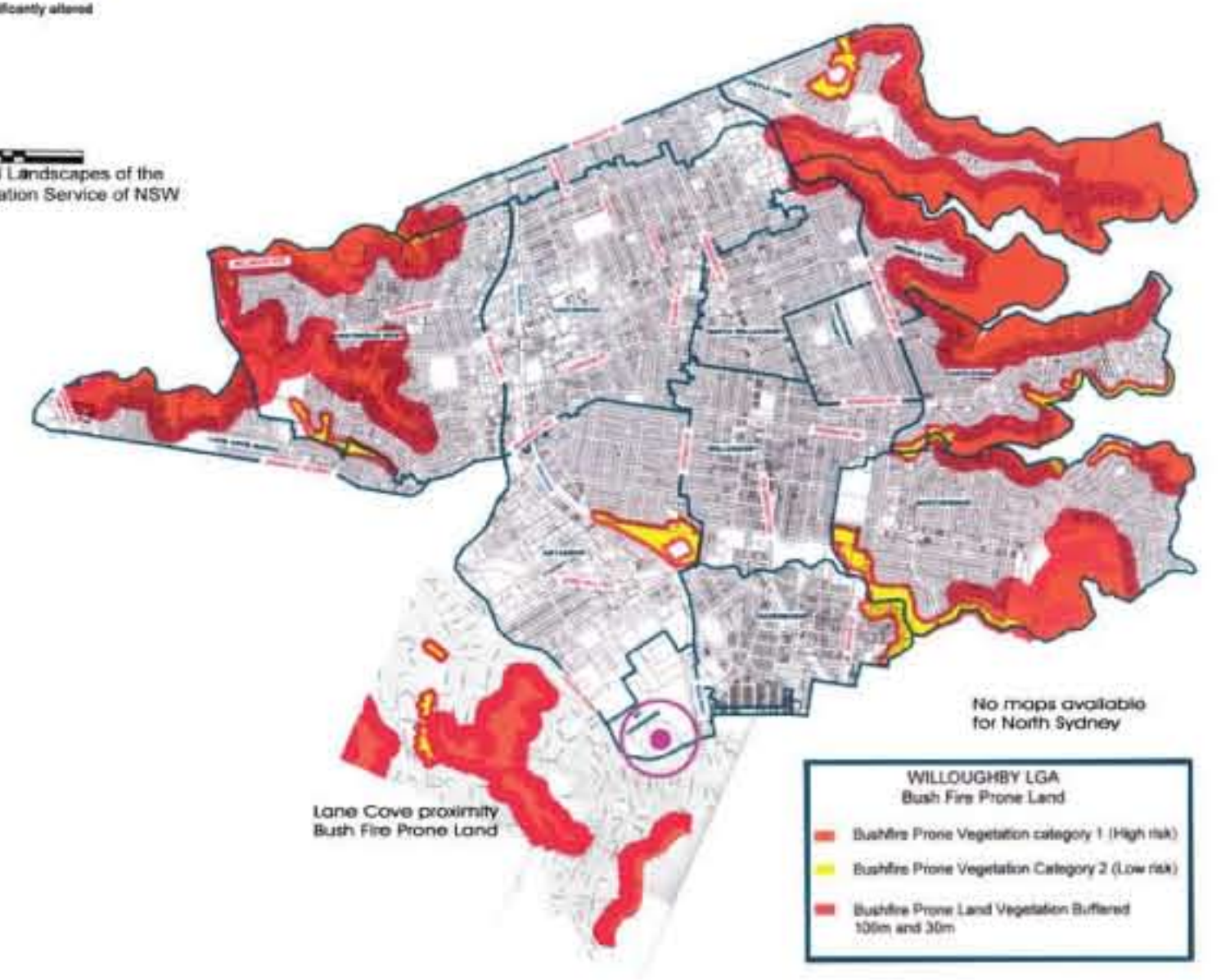
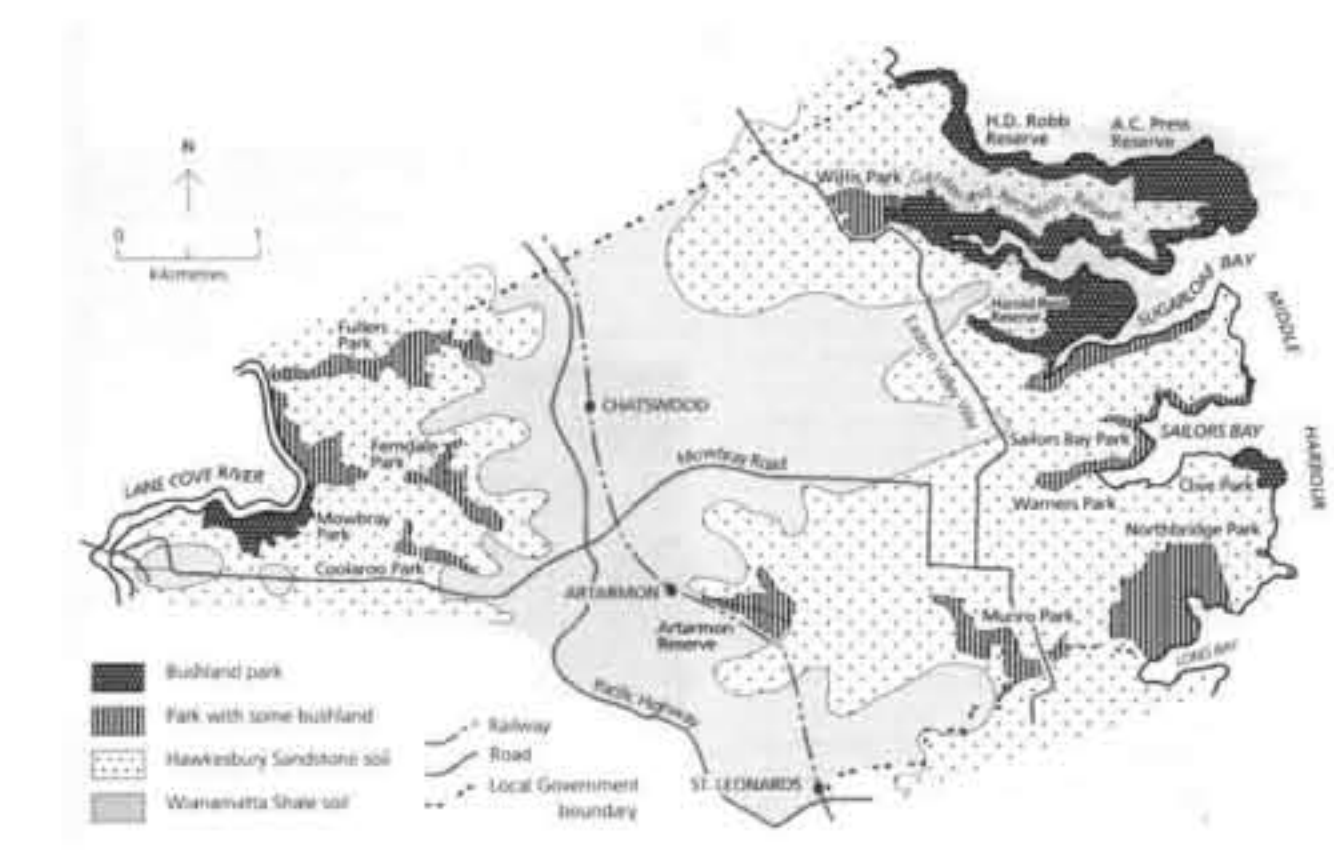


Flat Rock Creek Catchment



soil landscapes

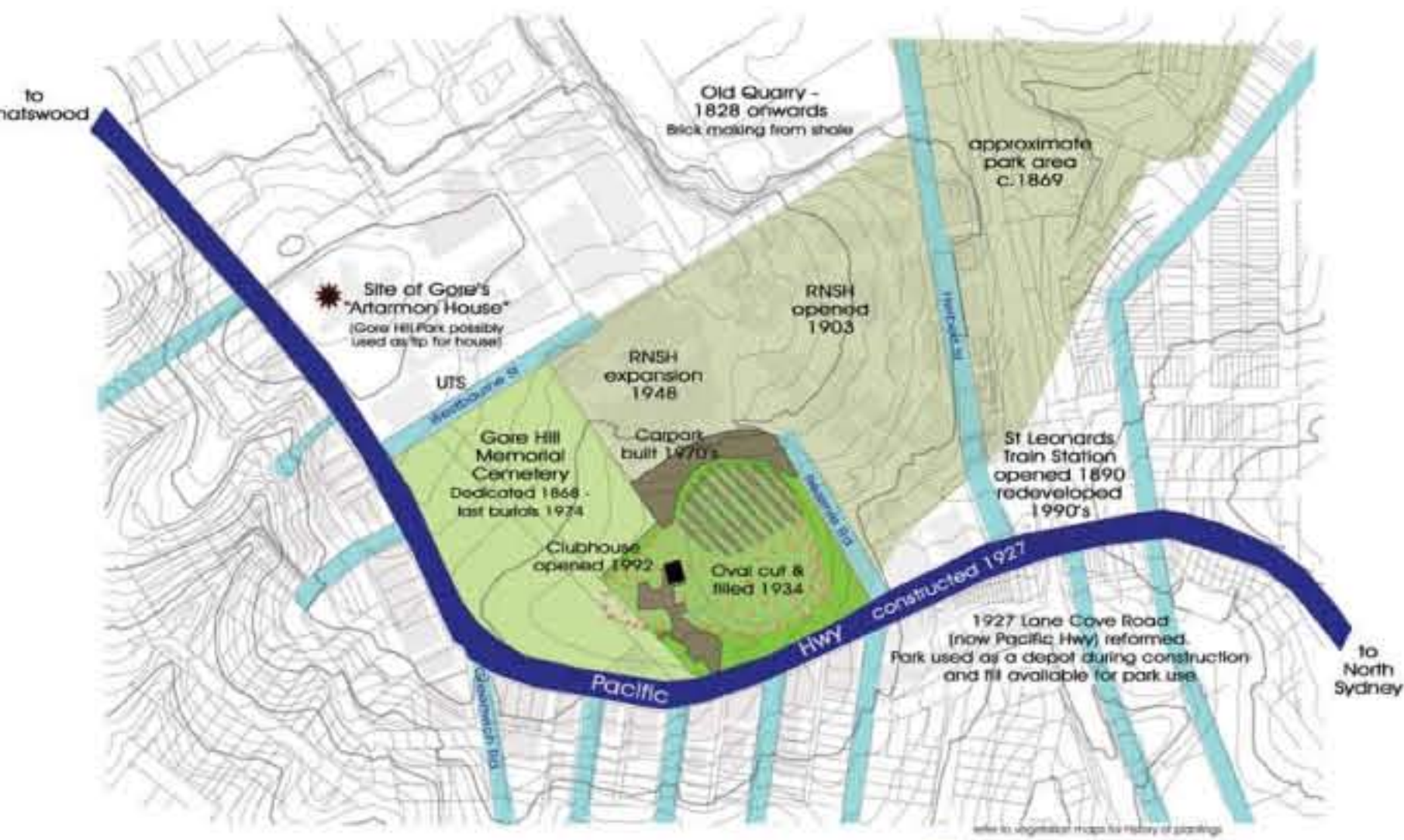
- approximate original contours
- top of earth berm
- cut for oval
- fill for oval
- habitat area
- low lying area subject to flooding
- surface water flow direction
- stormwater (underground) flow
- eroded area



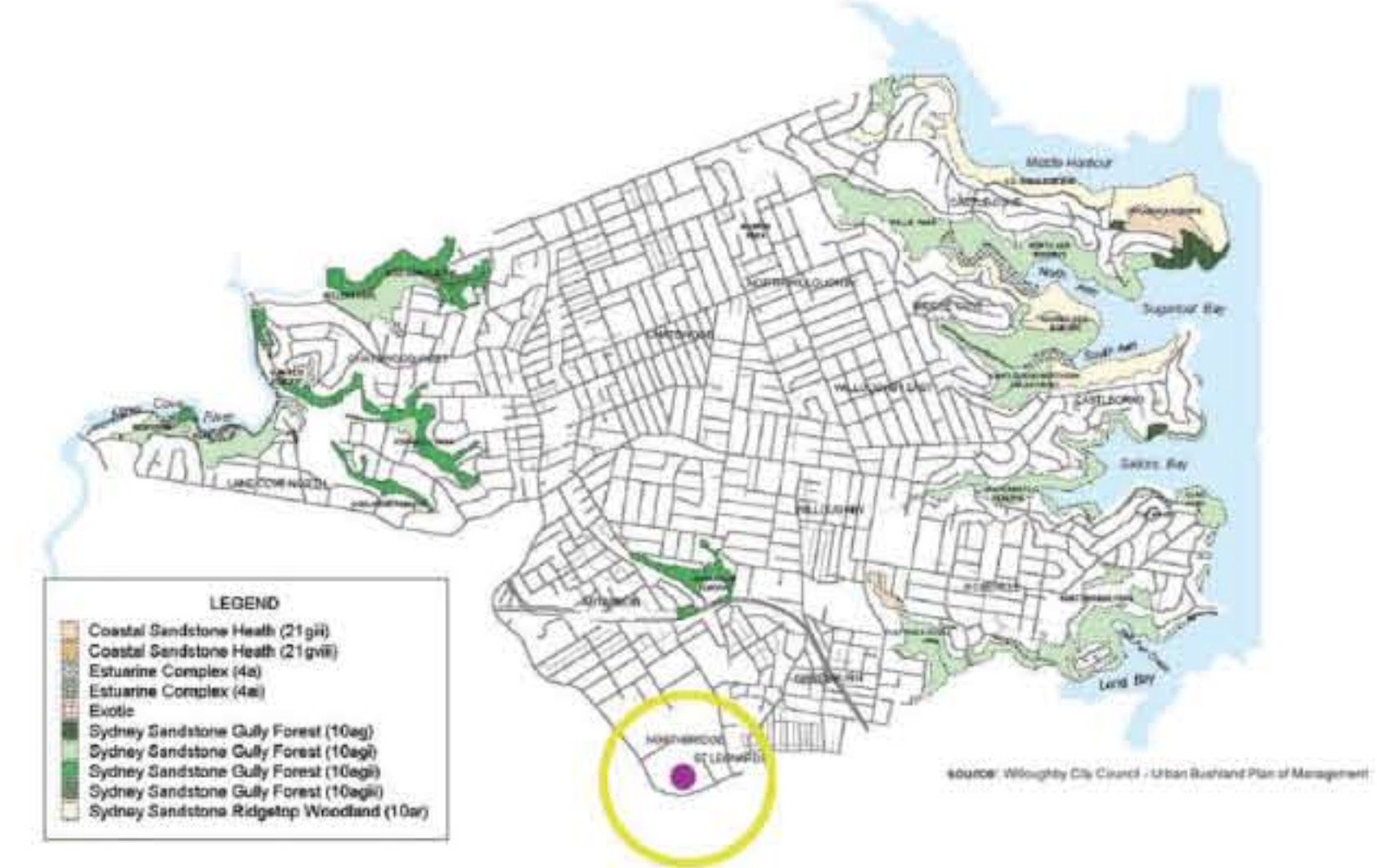
bushfire



green-web Sydney  
Gore Hill Park's broad context exists within the Sydney Basin Bioregion.  
Further comments by Sue.



environmental history



remnant vegetation communities

